




View of VSR - R1:

Residents in Block 42 – 45 of Sha Tau Kok Chuen



View of VSR - R2:


Residents in Ha Tam Shui Hang

Figure 9.6a Views of Visually Sensitive Receivers (1)



View of VSR - R3:

Residents in Muk Min Tau



View of VSR - R4:

Residents in Block 13-15 of Sha Tau Kok Chuen

Figure 9.6b Views of Visually Sensitive Receivers (2)



View of VSR - R5:

Residents at 3-17 Shun Lung Street



View of VSR - R6:

Residents of Public Housing Development at Shun Hing Street

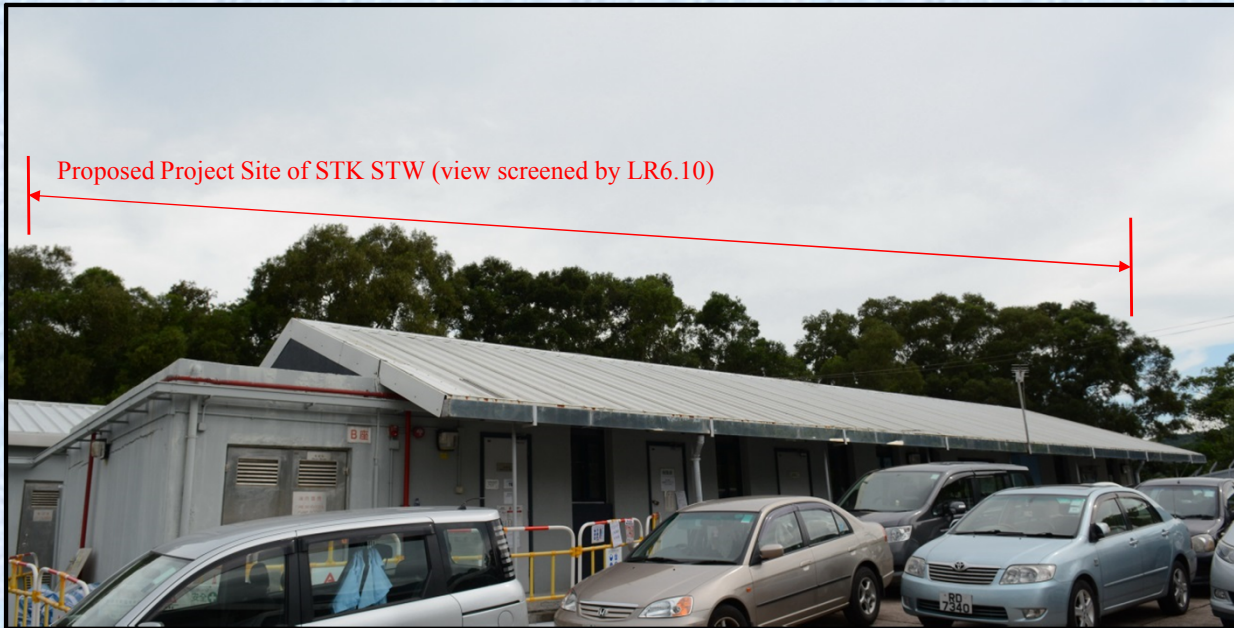
(note: site formation is in progress in the area of VSR R6 during the EIA study. The photo was taken in the adjacent residential blocks of Sha Tau Kok Chuen from the same viewing direction)

Figure 9.6c Views of Visually Sensitive Receivers (3)



View of VSR - O1:

Workers/Officers in Sha Tau Kok Fire Station



View of VSR - O2:

Police Operation Base

Figure 9.6d Views of Visually Sensitive Receivers (4)



View of VSR - O3:

Workers of Sha Tau Kok Fish Culture Zone

Figure 9.6e Views of Visually Sensitive Receivers (5)



View of VSR - T1:

Motorists on Sha Tau Kok Road



View of VSR - T2:


Marine users on Starling Inlet

Figure 9.6f Views of Visually Sensitive Receivers (6)



View of VSR - RE1:

Recreational Users of Sha Tau Kok Chuen Area



View of VSR - RE2:

Recreational Users of Sha Tau Kok Promenade Sitting-out Area (1)

Figure 9.6g Views of Visually Sensitive Receivers (7)



View of VSR - RE3:

Recreational Users of Land Use Zoning REC(1)



View of VSR - RE4:

Recreational Users at Yim Liu Ha

Figure 9.6h Views of Visually Sensitive Receivers (8)



View of VSR - RE5:

Recreational Users of Sha Tau Kok Promenade Sitting-out Area (2)

Figure 9.6i Views of Visually Sensitive Receivers (9)